

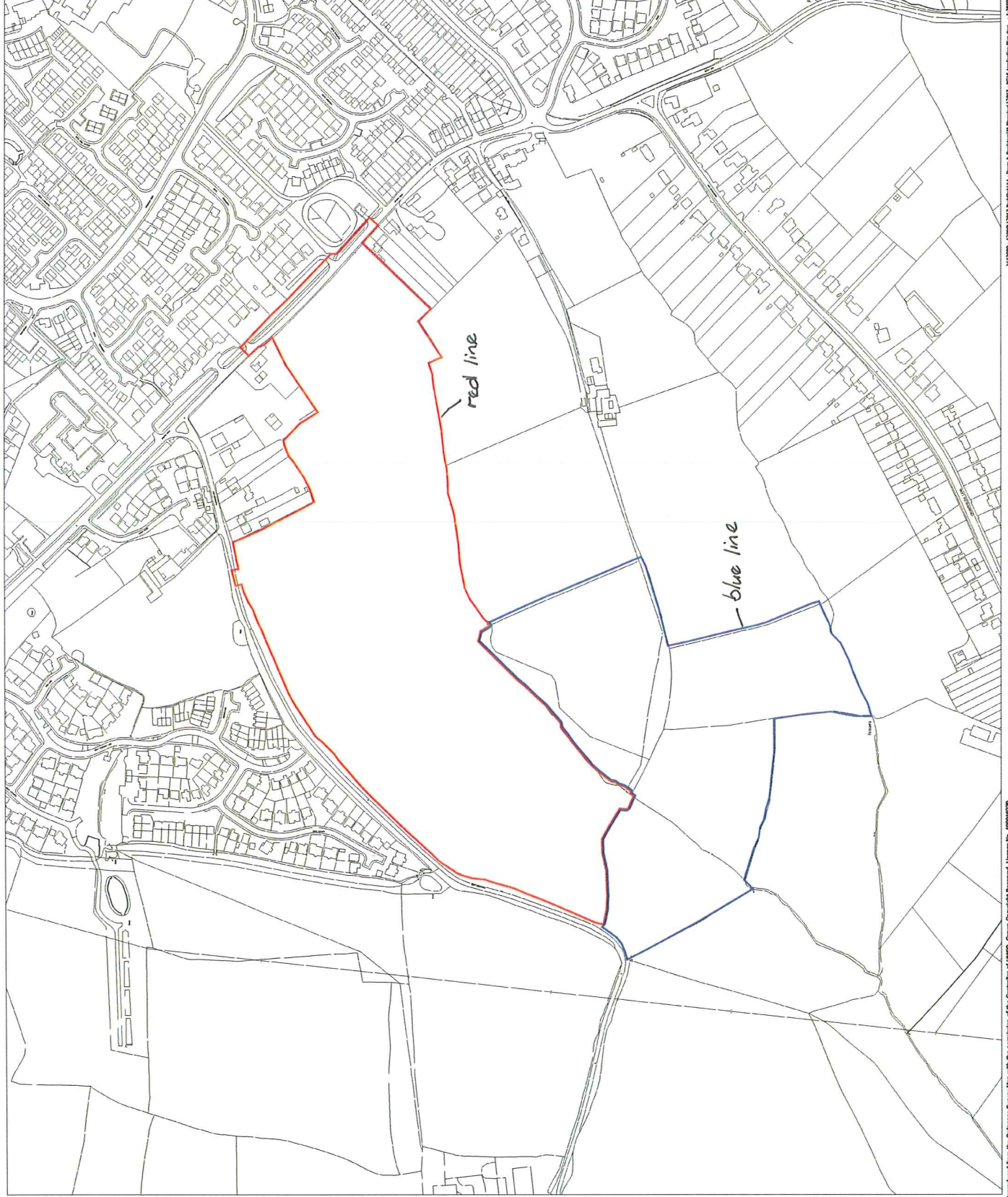


The scaling of this drawing cannot be assured
 Revision Date Dm Cld

-  Site Boundary
-  Land Under Control of the Applicant



Project
**Webheath,
 Redditch**
 Drawing Title
Application Plan

Date	25.07.12	Scale	1:2,500@A2	Drawn By	M.S.	Checked By	K.V.
Project No	12917	Drawing No	RG16	Revision			

BARTON WILLMORE
 Planning & Environmental Services
 Architecture • Landscape Planning & Design • Project Services
 Environmental & Sustainability Assessment • Graphic Design
 bartonwillmore.co.uk

